

**BOARD OF TRUSTEES
VILLAGE OF THIRD LAKE, ILLINOIS**

10-02-01

**AN ORDINANCE ADOPTING THE OFFICIAL
ZONING MAP FOR THE VILLAGE OF THIRD LAKE**

This 16th Day of February, 2010


Patricia Beggan, Village Clerk

**Published in pamphlet form by the authority of the Board of Trustees of the Village of
Third Lake, Lake County, Illinois this 16th
Day of February, 2010**

ORDINANCE NO. 10-02-01

AN ORDINANCE ADOPTING THE OFFICIAL ZONING MAP FOR
THE VILLAGE OF THIRD LAKE

WHEREAS, Section 11-13-19 of the Illinois Municipal Code (65 ILCS 5/11-13-19) requires that municipalities publish, no later than March 31 of each year, a map clearly showing the existing zoning uses, divisions, restrictions, regulations and classifications in the municipality for the preceding calendar ("Official Zoning Map"); and,

WHEREAS, the proposed Official Zoning Map for the Village of Third Lake is attached hereto as Exhibit "A" and incorporated herein by this reference; and,

WHEREAS, the Corporate Authorities of the Village of Third Lake have reviewed said proposed Official Zoning Map.

NOW THEREFORE, BE IT AND IT IS HEREBY ORDAINED by the President and Board of Trustees of the Village of Third Lake, Lake County, Illinois, as follows:

SECTION ONE: That the map attached hereto as Exhibit "A" is hereby adopted as the Official Zoning Map for the Village of Third Lake, and that the same shall be available for publication.

SECTION TWO: All ordinances in conflict herewith are repealed to the extent of said conflict.

SECTION THREE: This Ordinance shall be in full force and effect from and after passage and publication according to law.


AYES: Hoppe, Kotulla, Kowalke, Penny, Rogers and Van Zeyl

NAYS: None

ABSENT/NOT VOTING: None

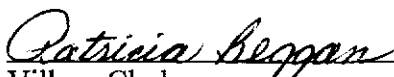
PASSED: February 16, 2010

APPROVED: February 16, 2010



Village President

ATTEST:

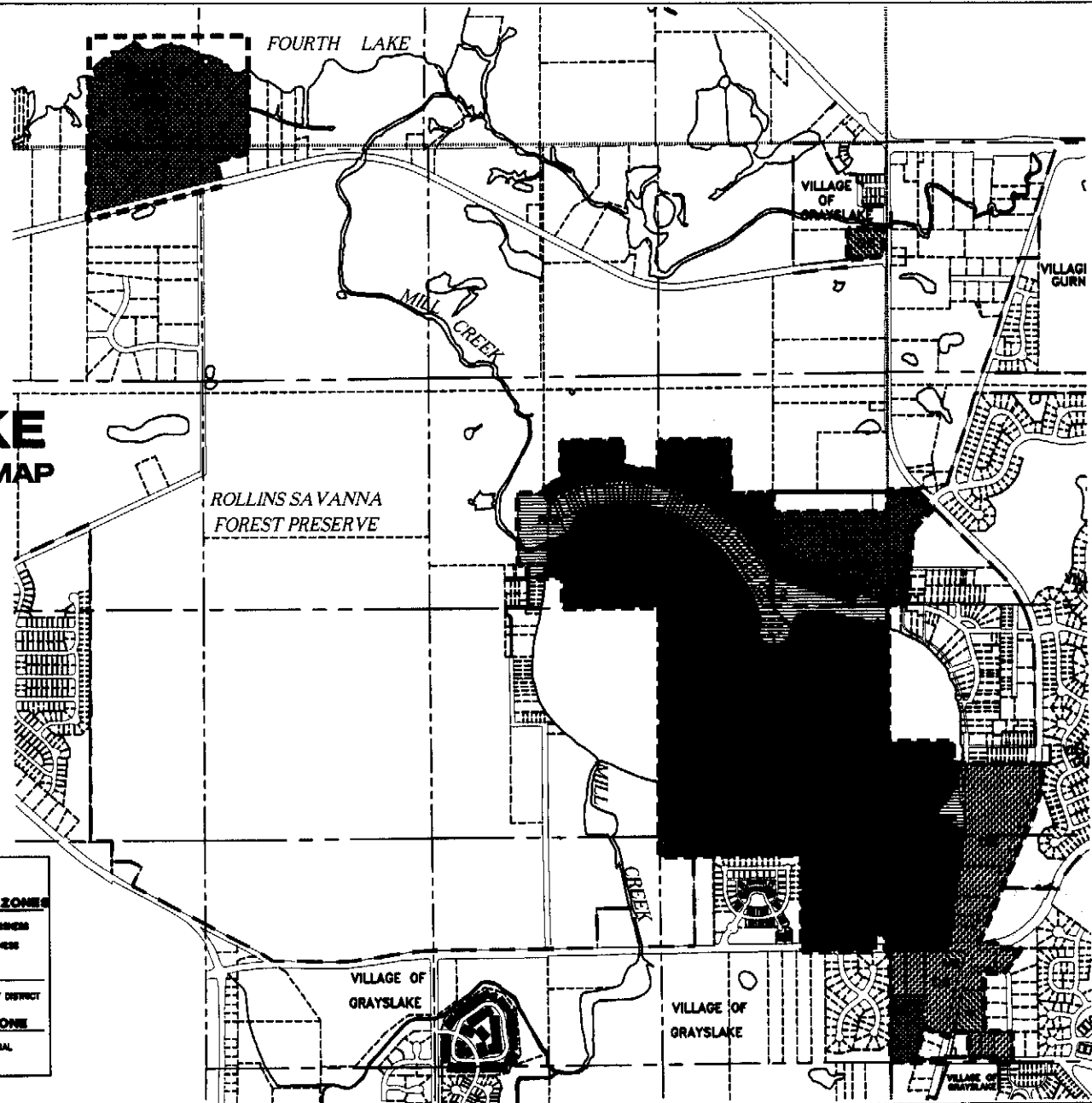


Village Clerk

PUBLISHED: February 16, 2010

Exhibit "A" Zoning Map

VILLAGE OF THIRD LAKE OFFICIAL ZONING MAP



SCALE: NOT TO SCALE

| ZONING DISTRICTS | |
|-------------------------------------------------------|--------------------------------|
| RESIDENTIAL ZONES | COMMERCIAL ZONES |
| [Symbol] SINGLE FAMILY DWELLING | [Symbol] COMMUNITY BUSINESS |
| [Symbol] SINGLE FAMILY DWELLING | [Symbol] GENERAL BUSINESS |
| [Symbol] SINGLE FAMILY DWELLING | |
| [Symbol] MULTIFAMILY DWELLING | LAKE |
| KEY | [Symbol] LAKE OVERLAY DISTRICT |
| [Symbol] VILLAGE OF THIRD LAKE LIMITS ZONING BOUNDARY | INDUSTRIAL ZONE |
| | [Symbol] LIGHT INDUSTRIAL |

| | |
|------|--|
| DATE | |
| BY | |
| FOR | |

McCLURE ENGINEERING ASSOCIATES, INC.
 1000 W. WASHINGTON ST. SUITE 200
 GRAYLING, MI 49735
 TEL: 517-732-1111 FAX: 517-732-1112

| | |
|------|--|
| DATE | |
| BY | |
| FOR | |

ZONING MAP
VILLAGE OF THIRD LAKE
 LAC COUNTY
 Planning/Engineering/Finance/Police/Board of Ord.

STATE OF ILLINOIS)
) ss.
COUNTY OF LAKE)

I, Patricia Beggan, do hereby certify that I am the duly appointed, qualified and acting Village Clerk of the Village of Third Lake, Lake County, Illinois, and keeper of the records and seal of said Village, and that the attached and foregoing Ordinance is a true and correct copy of said Ordinance entitled:

10-02-01


**AN ORDINANCE ADOPTING THE OFFICIAL
ZONING MAP FOR THE VILLAGE OF THIRD LAKE**

This 16th Day of February, 2010

In Witness Whereof, I have hereunto set my hand and caused to be affixed the Corporate Seal of the Village of Third Lake, Lake County, Illinois.

**Done at Third Lake, Illinois this 16th
Day of February, 2010**

(SEAL)


Patricia Beggan
Village Clerk